

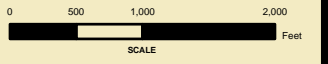


**WOODLAND, WA
NEW RESIDENTIAL
CONSTRUCTION**

-  Commerce Center
-  New Subdivisions



Source Data
Clark County GIS, Base Data, February 2006
Metro, Base Data, February 2006

Geographic Projection Information
NAD 83 HARN, Oregon North
Lambert Conformal Conic

GROUP
MACKENZIE
801 Washington St, Suite B | Vancouver, Washington 98685-1549
P.O. Box 61549 | Vancouver, Washington 98685-1549
T: 360.696.7876 | F: 360.696.9537 | www.groupmackenzie.com
PORTLAND, OREGON | SEATTLE, WASHINGTON | VANCOUVER, WASHINGTON

ARCHITECTURE STRUCTURAL ENGINEERING
TRANSPORTATION ENGINEERING CIVIL ENGINEERING
INTERIORS PLANNING

© GROUP MACKENZIE 2006
ALL RIGHTS RESERVED

Date: 8/23/06 Map Created by: DTM
File: WoodRd_162nd_map1.mxd Project No: 2006062.00

Id	Subdivision	# of Lots	Status
1	Cedar Glenn	7	Construction
2	Hillshire Manor	45	Construction
3	Meriwether Hilltop	171	Application
4	Meriwether PURD & Plat	142	Conditionally Approved
5	Lewis Waterfront Park #4	14	Application
6	Riverfront Village	112	Application
7	River Mist	42	Construction
8	Riverview	109	Application
9	Woodland Creek	137	Application
10	Muyskens Short Plat	3	Application
11	Raspberry Park	108	Construction
12	Kinkade Short Plat	3	Conditionally Approved
13	Harmony Park	21	Conditionally Approved
Total Number of Lots		914	